





How do people travel around Chembakolli?

Here is some of the transport you might find in Chembakolli.

Bus	Auto Rickshaw	Bike	The School Jeep
			

Where do people live in Chembakolli?



Key Vocabulary

Continent

There are 7 continents in the world: Europe, North America, South America, Asia, Australia, Antarctica and Africa

Adivasi Villages

The name for the many tribal villages in the forests around the Nilgiri Hills.

Auto Rickshaw

A three wheeled taxi, used for travelling around Chembakolli

Where is Chembakolli?

Chembakolli is one of many Adivasi (tribal) villages in the forest around the Nilgiri Hills, south India, in the continent of Asia. It is in the state of Tamil Nadu and its nearest town is Gudalur.



What do you know about India and Chembakolli?

- India's population is 1.35 billion - 18% of the world's population.
- India land area: 3.287 million km² - 2.4% of land in the world.
- Gudalur population about 50,000 - about 5 times Cambourne.
- The closest city is Mysore, which has a population of about 1 million.
- Chembakolli lies approximately 2,240m above sea level.

